



Sorry! When printing directly from the browser your directions or map may not print correctly. For best results, try clicking the Printer-Friendly button.

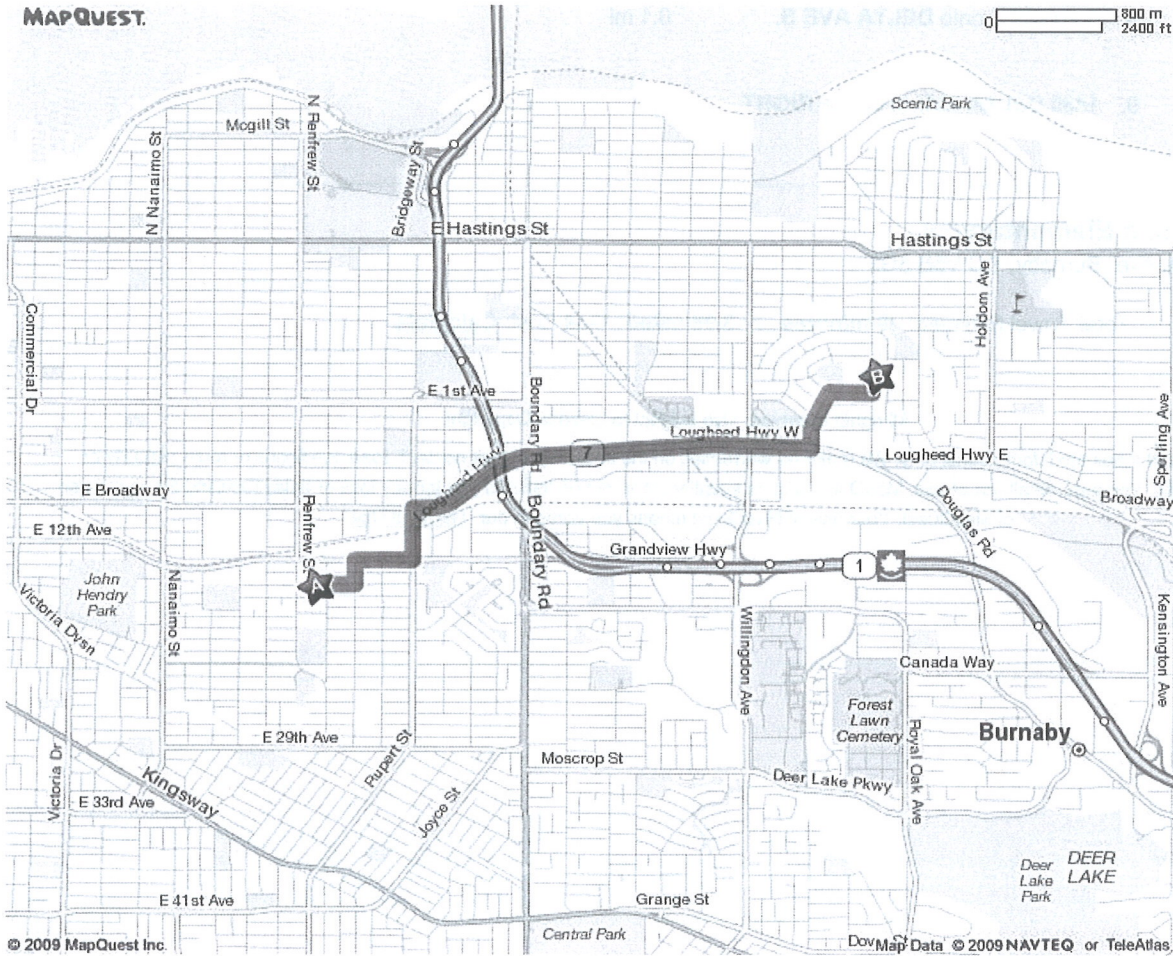
**A Starting Location**

**St Jude's School**  
 2953 15th Ave E  
 Vancouver, BC V5M 2K7  
 (604) 434-1633

**B Ending Location**

**Holy Cross Elementary**  
 1450 Delta Ave  
 Burnaby, BC V5B 3G2

Total Travel Estimate: **9 minutes** / **3.08 miles** Fuel Cost: [Calculate](#)



**A St Jude's School** [Edit](#)

2953 15th Ave E, Vancouver, BC V5M 2K7 - (604) 434-1633










1. Start out going **EAST** on **E 15TH AVE** toward **NOOTKA ST.** 0.2 mi




2. Turn **LEFT** onto **LILLOOET ST.** 0.1 mi



3. Turn **RIGHT** onto **GRANDVIEW HWY.** 0.2 mi

-  4. Turn **LEFT** onto **RUPERT ST.** 0.3 mi
-   5. Turn **RIGHT** onto **E BROADWAY/PROVINCIAL ROUTE 7.** Continue to follow **PROVINCIAL ROUTE 7 E.** 1.7 mi
-  6. Turn **LEFT** onto **BETA AVE S.** 0.3 mi
-  7. Turn **RIGHT** onto **SOUTHLAWN DR.** 0.2 mi
-  8. Turn **LEFT** onto **DELTA AVE S.** 0.1 mi
-  9. **1450 DELTA AVE** is on the **RIGHT.**

 **Holy Cross Elementary**[Edit](#)  
1450 Delta Ave, Burnaby, BC V5B 3G2

Total Travel Estimate: **9 minutes** / **3.08 miles** Fuel Cost: [Calculate](#)

All rights reserved. Use subject to License/Copyright

Directions and maps are informational only. We make no warranties on the accuracy of their content, road conditions or route usability or expeditiousness. You assume all risk of use. MapQuest and its suppliers shall not be liable to you for any loss or delay resulting from your use of MapQuest. Your use of MapQuest means you agree to our [Terms of Use](#)